



**PEDESTRIAN SIGNS**

**Pedestrian Directional**

Directs to destinations and sub-districts within pedestrian zones

Located at intersection/street corners

Directs to districts and destinations, may include distances to destinations

**Orientation Map**

Provides graphic map of the City of Camden

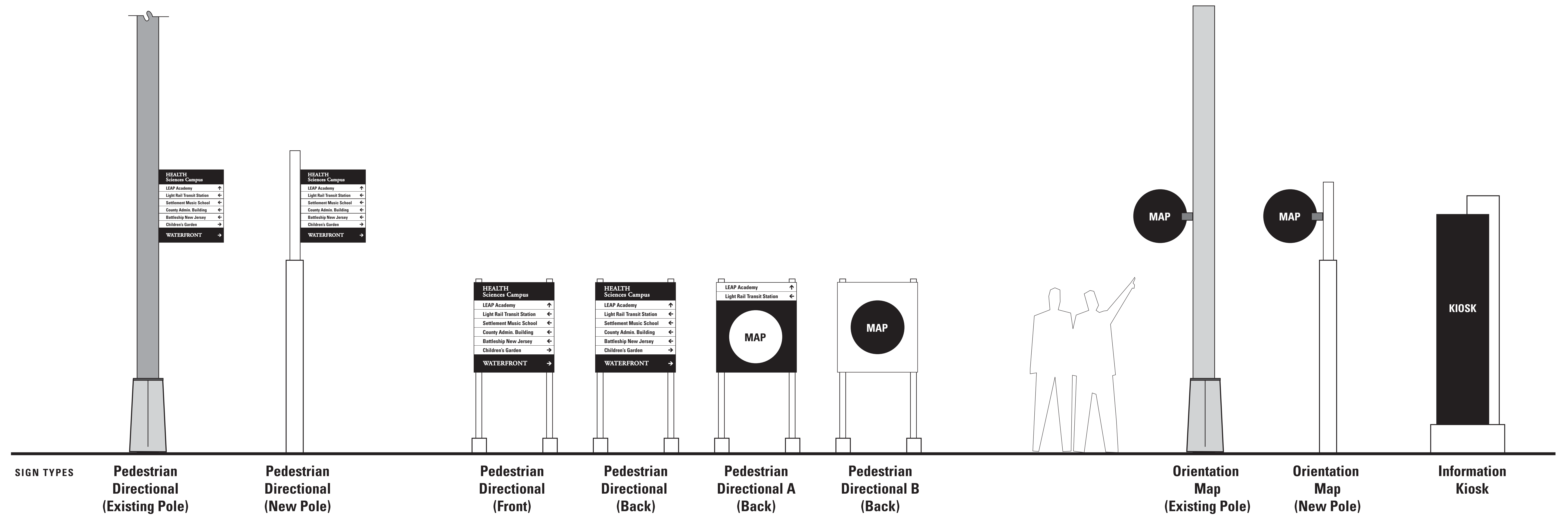
Located mid block

Includes distances to destinations

**Information Kiosks**

Located at key gathering points


Includes, brand, maps, brochures, directions and other visitor information






EXISTING Vehicular Signage  
SCALE: 3/4" = 1'-0"

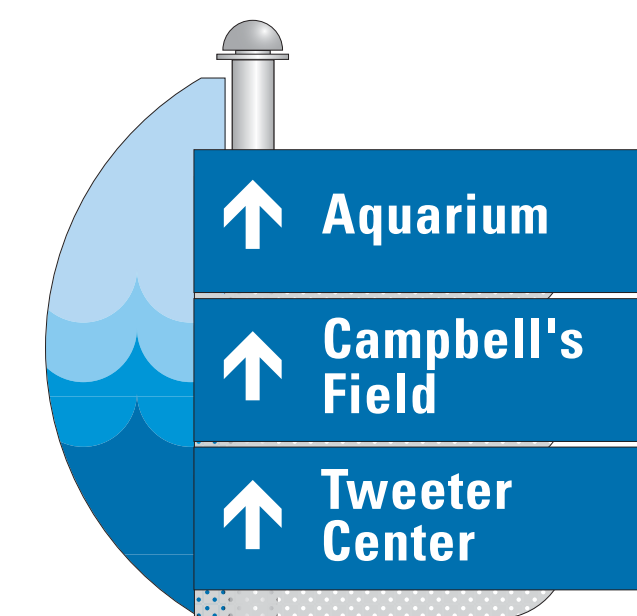
Gate.1




Gate.2a



Dest.3




Dest.4



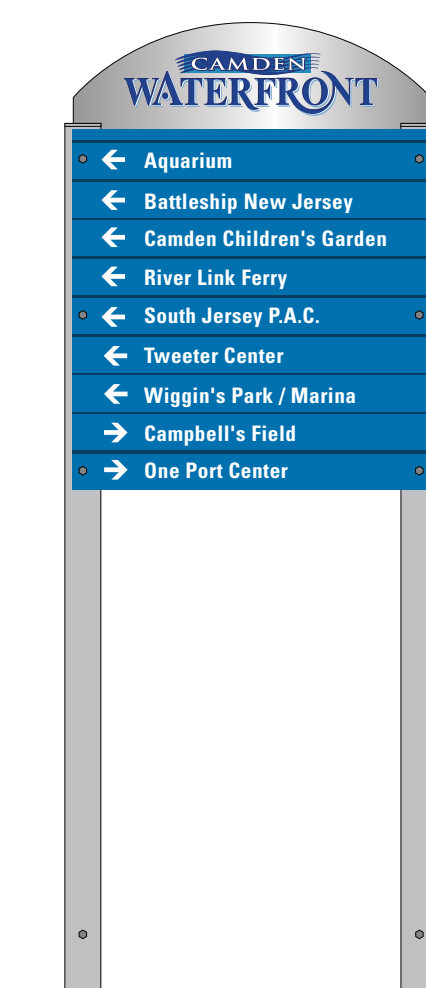
Dest.5



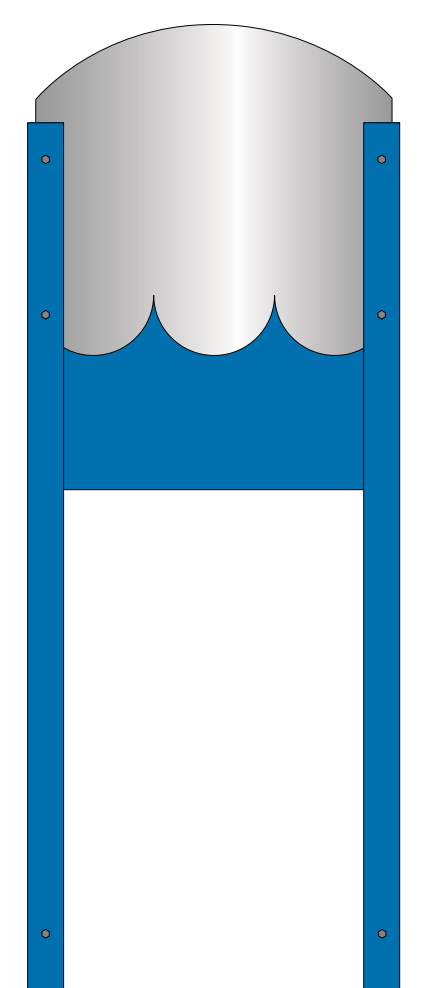
Park.2



EXISTING Pedestrian Signage  
SCALE: 3/4" = 1'-0"



Ped.1-Front



Ped.1-Back

