

Layer 1: CABINET

Layer 2: LOGO PANEL

Layer 3: ORT PANEL



Division of Transportation Planning & Urban Design

Office of Architecture & Urban Design  
City of Cincinnati  
One Centennial Plaza, Suite 405  
705 Central Avenue  
Cincinnati, Ohio 45202  
513.352.5260 / fax 352.5336

Seal

CONTRACT DRAWING

PRINTS NOT BEARING THIS STAMP WERE MADE PRIOR TO ADVERTISING FOR BIDS AND ARE TO BE CONSIDERED OBSOLETE FOR CONTRACT PURPOSES

Consultant

Pyramid Hill

Issuances

Date	Description

Revisions

No.	Date	Item

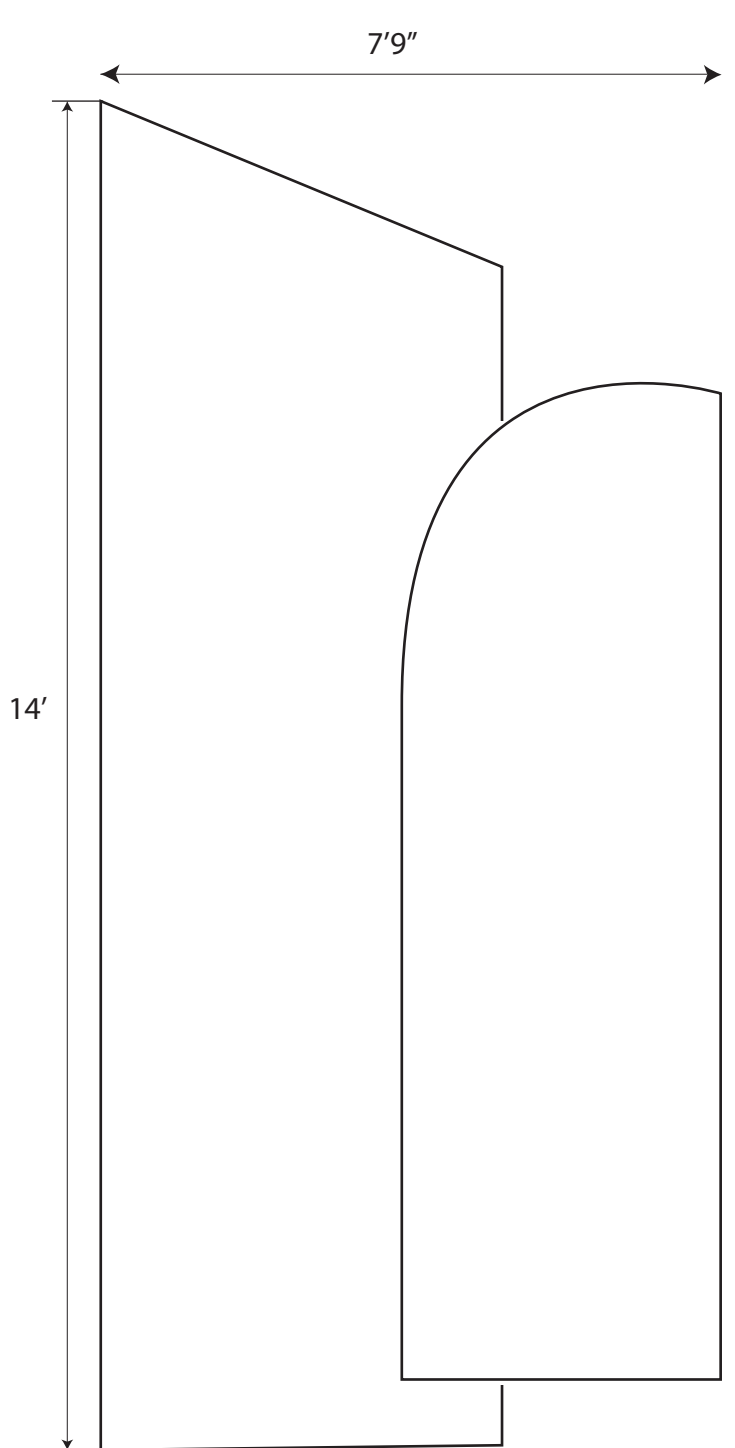
Sheet Title

VEH. TRAILHEAD IDENTIFICATION

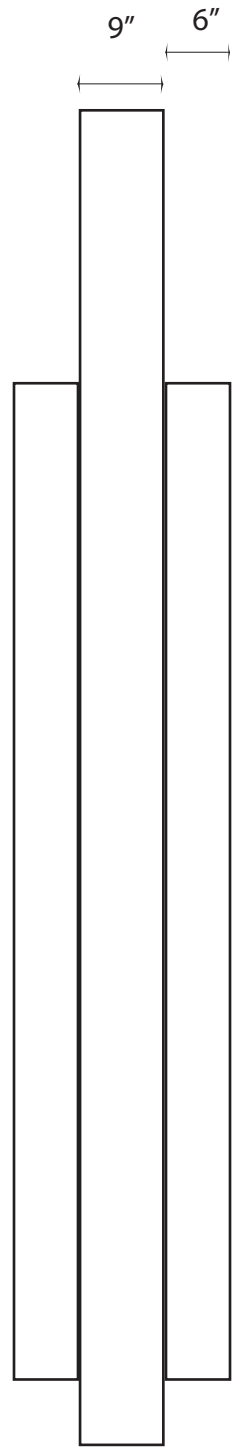
Scale as noted Project No. 980X02578

Drawn by JAC Approved by LZM

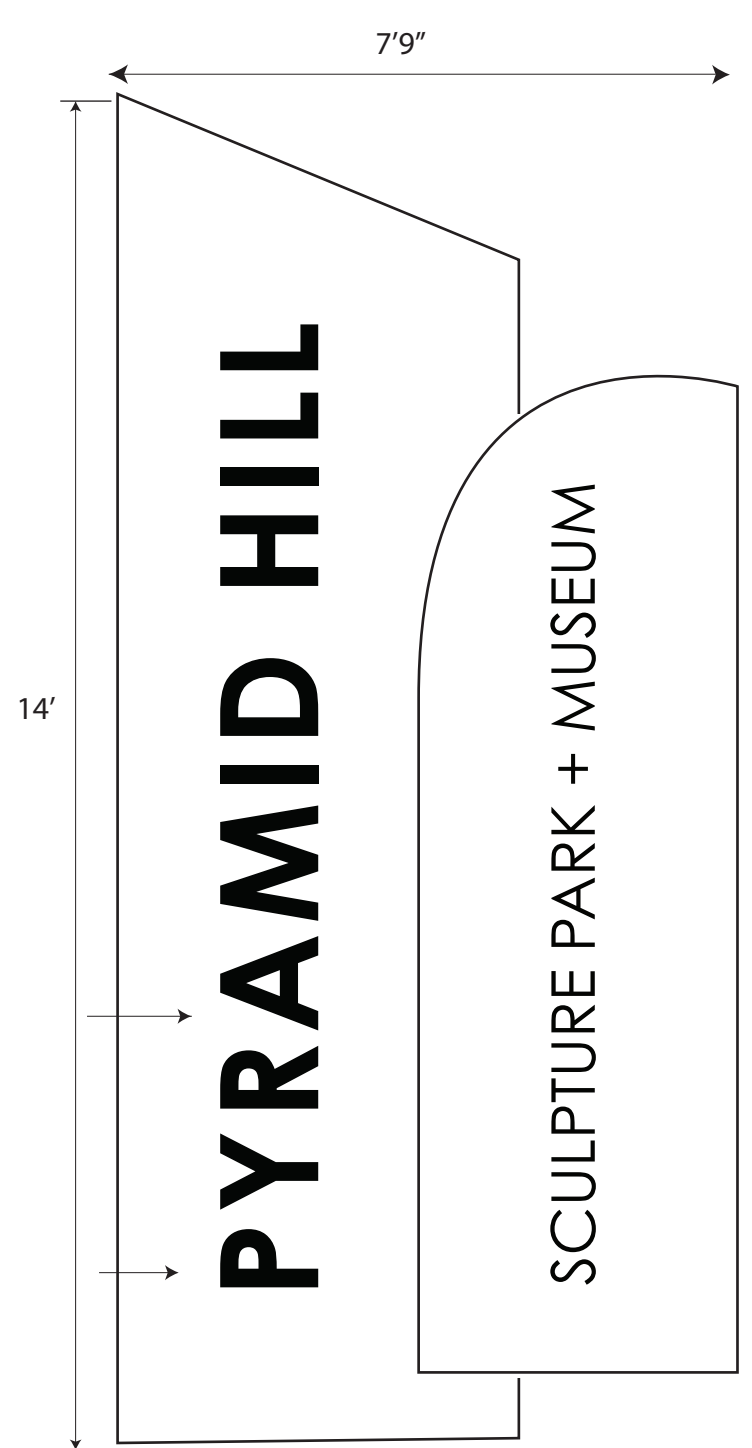
Date August 21, 2007



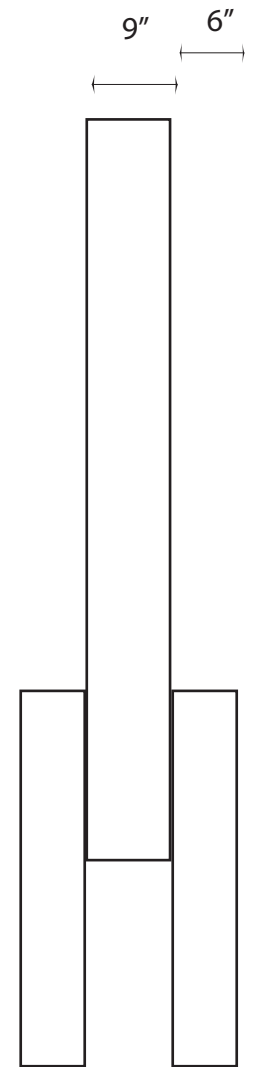
Layer 1: CABINET: side elevation



Layer 2: LOGO PANEL: front elevation



Layer 3: ORT PANEL: front elevation



top elevation

PAYMENT FOR THIS ITEM:  
Wayfinding Sign, Type V.4,  
Fabricate/Install  
(SIGN CABINET, FOUNDATION, CALCULATIONS, STAMPED ENG. DRAWINGS)

SIGN TYPE

V.4

Vehicular Trailhead Identificational sign — double sided

Scale: 1" = 1'-0"